




**LEGEND**

-  Approximate Subject Boundary
-  Approximate Wetland Boundary



\*The wetland locations shown on this map are approximate and have been delineated by ECS. They have not been confirmed by the USACE. They have not been surveyed.

**SOURCE:**

United States Geological Survey 7.5-Minute Series Topographic Map:  
Henderson, North Carolina,



**WETLAND DETERMINATION MAP**

Triangle North Vance  
US Highway 158 Business  
Henderson, Vance County, North Carolina  
ECS Project No. 18961